

THE CORPORATION OF THE TOWNSHIP OF WHITEWATER REGION

By-Law Number 02-04-60


A By-law to amend By-law Number 98-13 of the former Corporation of the Township of Westmeath as amended.

PURSUANT TO SECTION 34 OF THE PLANNING ACT, THE TOWNSHIP OF WHITEWATER REGION HEREBY ENACTS AS FOLLOWS:

1. THAT By-law Number 98-13, as amended, be and the same is hereby further amended as follows:
 - (a) By adding the following new subsection to Section 5.0 - Requirements for Residential One (R1) Zones immediately after subsection 5.3 (d):
 - “(e) Residential One - Exception Five (R1-E5)

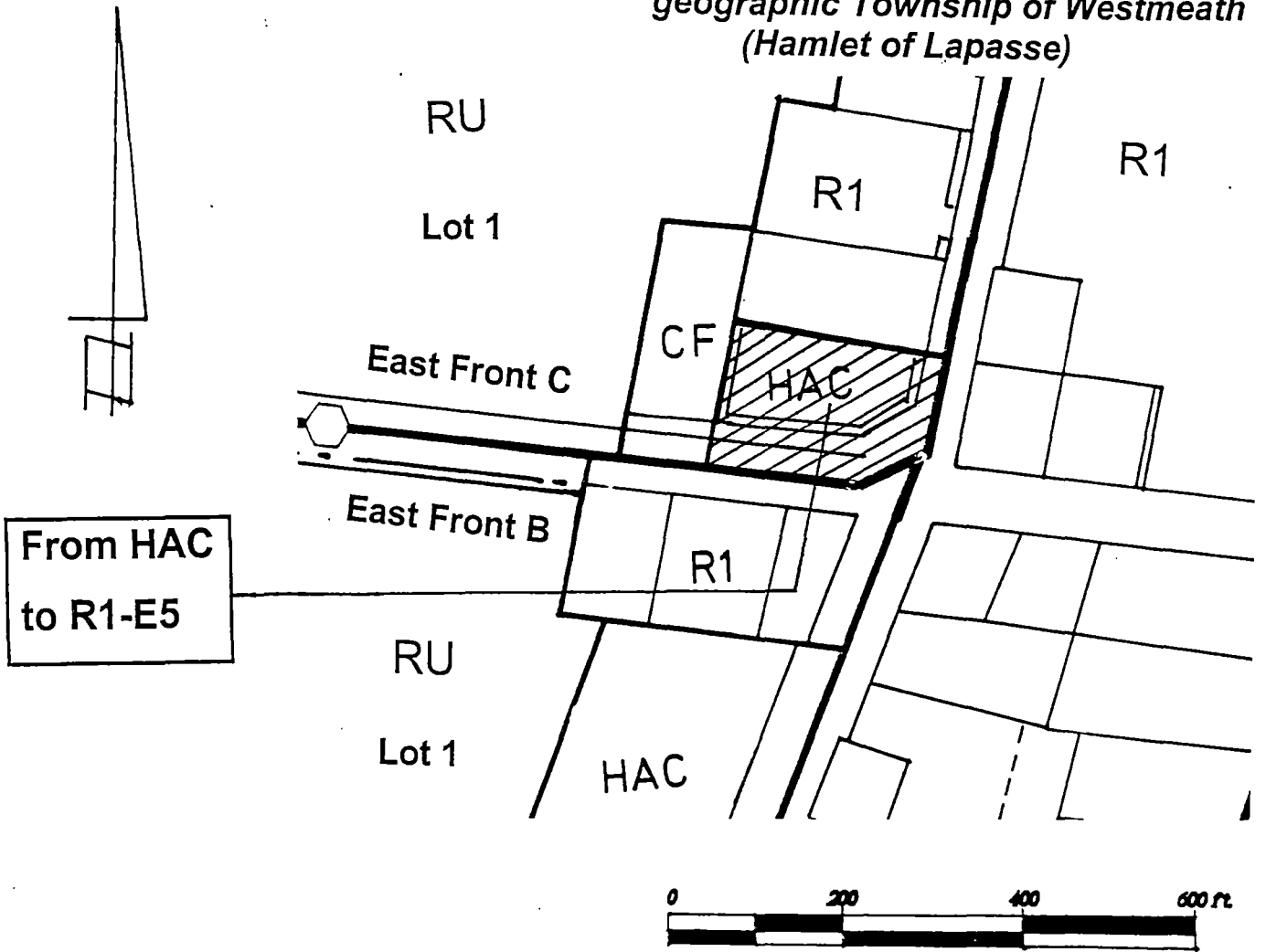
Notwithstanding anything in this By-law to the contrary, for those lands located within part of Lot 1, Concession EFC, geographic Township of Westmeath (and more particularly described as Part 2 on Reference Plan 49R-3260) and delineated as Residential One - Exception Five (R1-E5) on Schedule “A” (Map 4) to this By-law, the following provisions shall apply:
 - (i) Lot Area (minimum) 1800 square metres
 - (ii) Lot Frontage (minimum) 15 metres”
 - (b) Schedule “A” (Map 4) to By-law 98-13 is amended by rezoning the lands described above from Hamlet Commercial (HAC) to Residential One - Exception Five (R1-E5), as shown as on Schedule “A” attached hereto.
2. THAT save as aforesaid all other provisions of By-law 98-13 as amended, shall be complied with.
3. This by-law shall come into force and take effect on the day of final passing thereof.

Read a First, Second and finally passed on the Third reading this 17th day of April, 2002.


Reeve



CAO/Clerk


geographic Township of Westmeath
(Hamlet of Lapasse)









CORPORATION OF THE
TOWNSHIP OF WHITEWATER REGION

This is Schedule 'A' to By-law Number 102-04-60
Passed the 17 day of April, 2007.
Signatures of Signing Officers:


Reeve


CAO/Clerk

LEGEND

-  **Residential One**
-  **Hamlet Commercial**
-  **Community Facility**
-  **Rural (RU)**
-  **Exception Zone**
-  **Area affected by this Amendment**